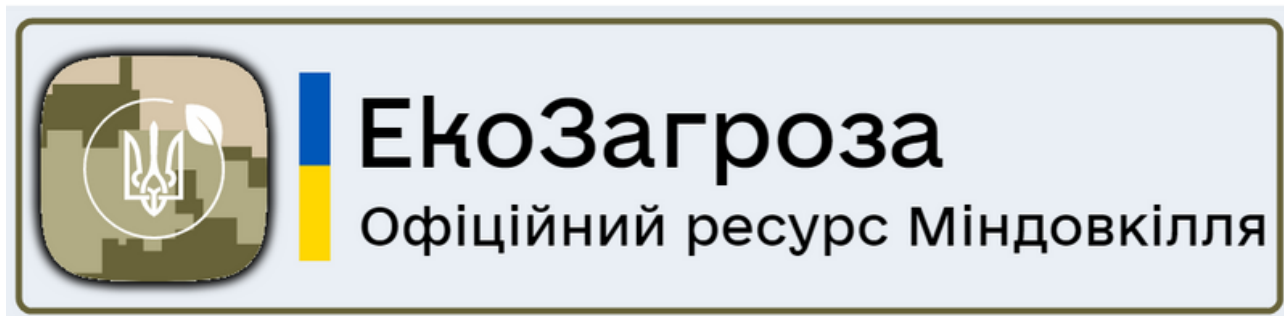
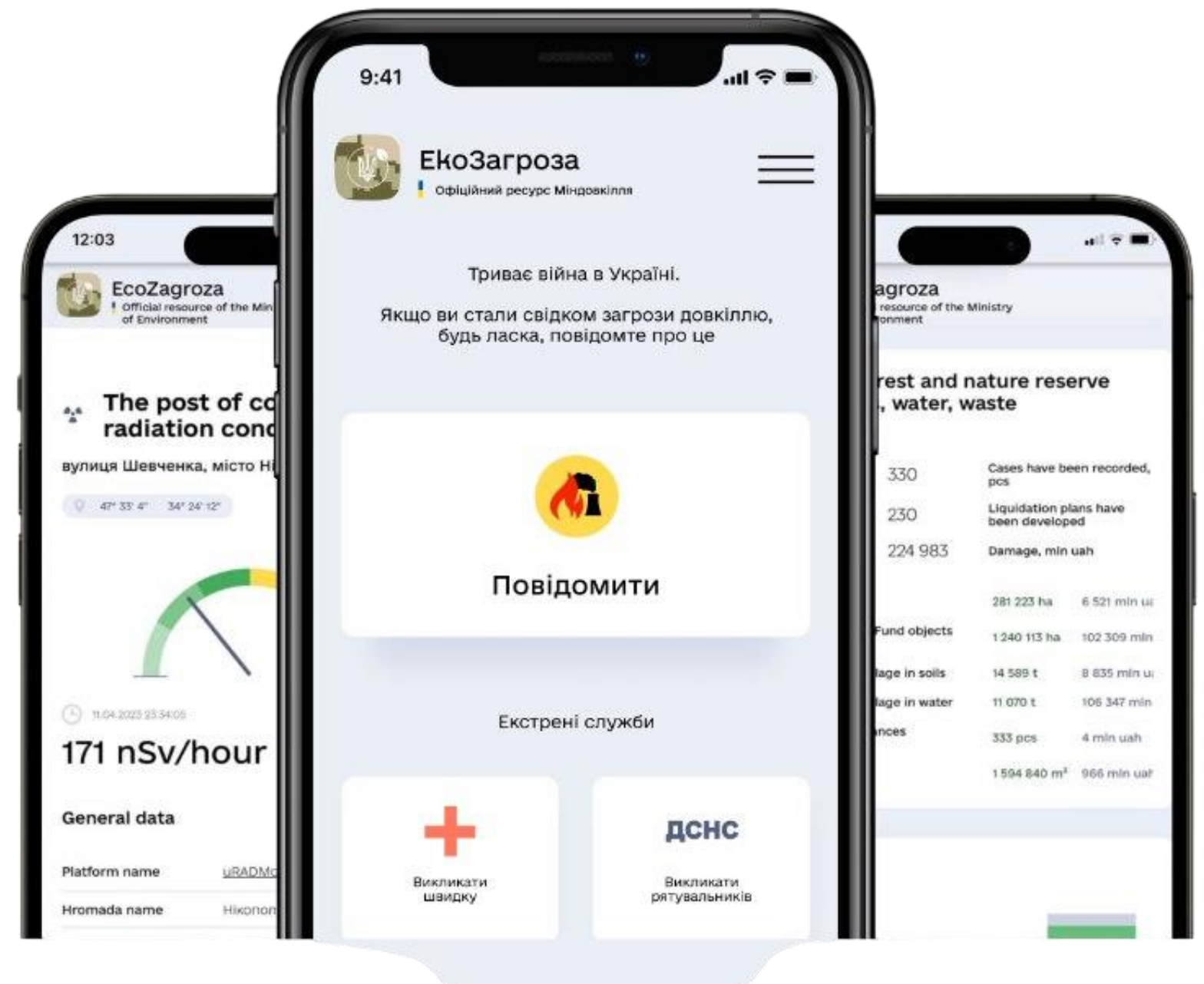


**Web resource and mobile
application of the Ministry of
Environmental Protection and
Natural Resources of Ukraine
EcoZagroza : reliable
environmental information
24/7**



EcoZagroza is an official web resource of the Ministry of Environmental Protection and Natural Resources of Ukraine, developed with the support of the Ministry of Digital Transformation of Ukraine. It serves as a standardized platform for the automatic collection and real-time recording of information about environmental threats, with geographical reference to the area



Complete monitoring system



Informing about ecocrimes



Ukrainian index of air quality and radiation exposure

PROCEDURE AND STAGES OF OPERATION OF THE ECOZAGROZA WEB RESOURCE

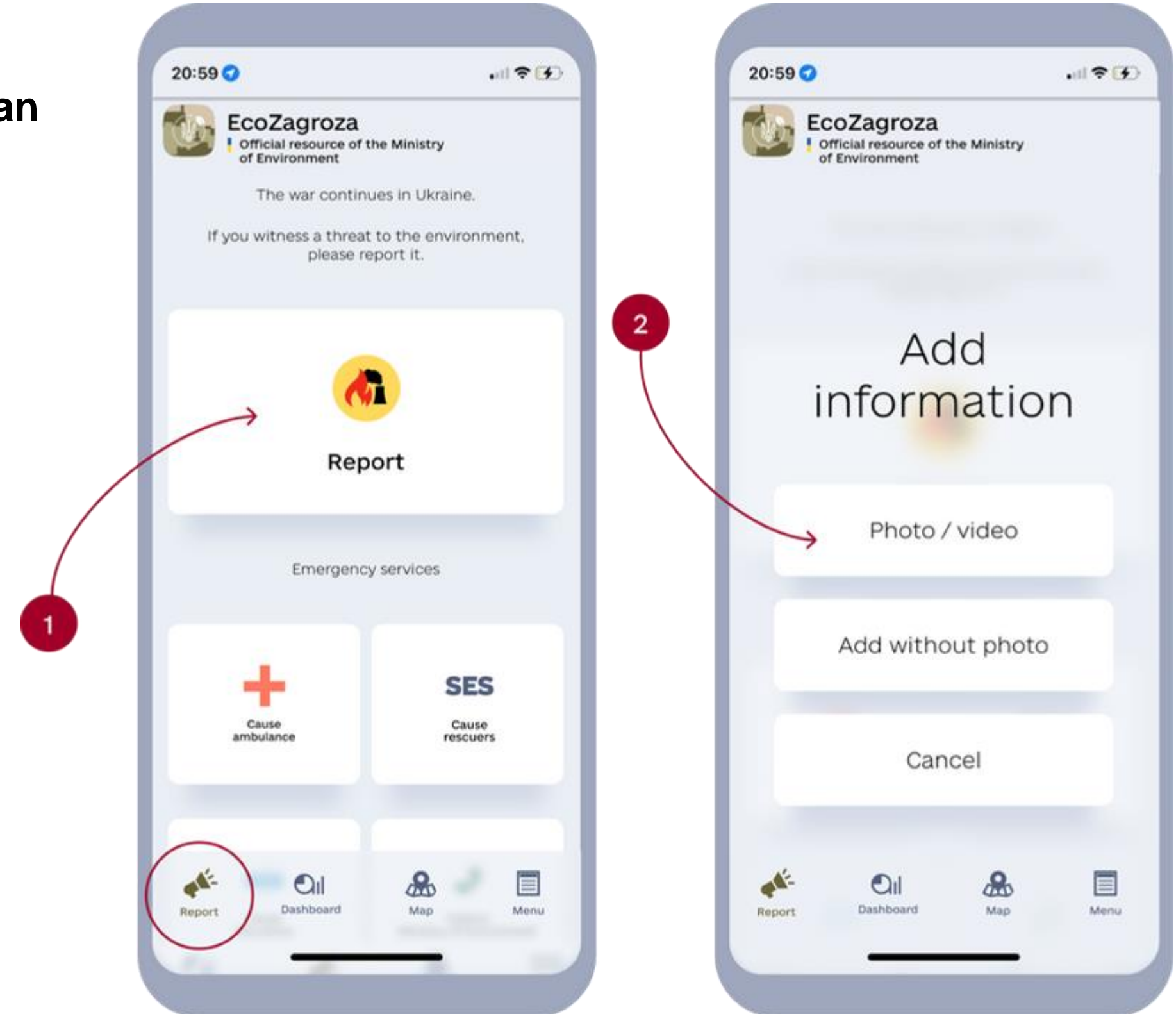
1

After mandatory authorization, an applicant submits an electronic appeal regarding a recorded fact of environmental damage using the website or mobile application.

This appeal must include detailed information about damage, descriptions, photo/video evidence, and geolocation data.

2

Responsible persons for processing electronic appeals review the applicant's electronic appeal within one working day for compliance with the purpose of EcoThreat, and either forward it for consideration or reject it if it does not comply.



3

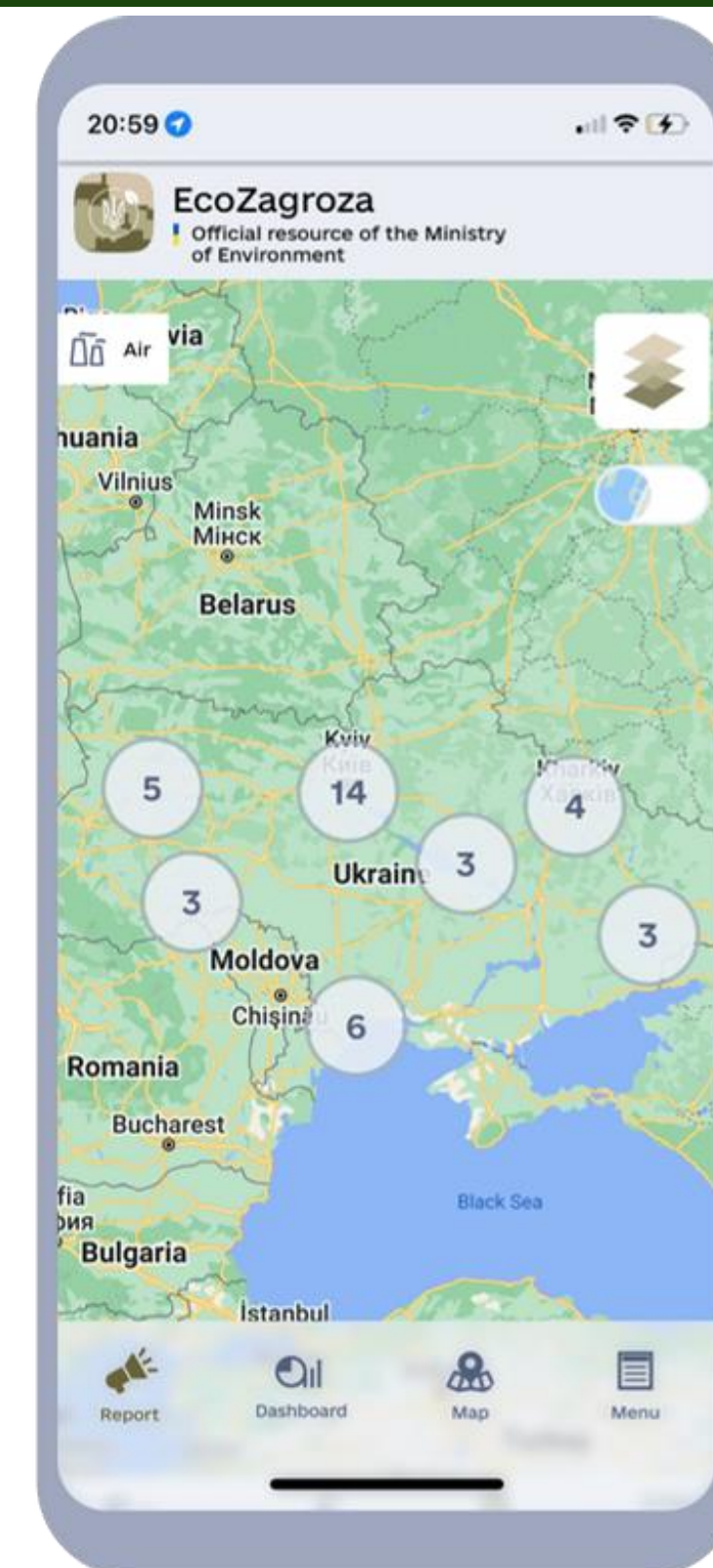
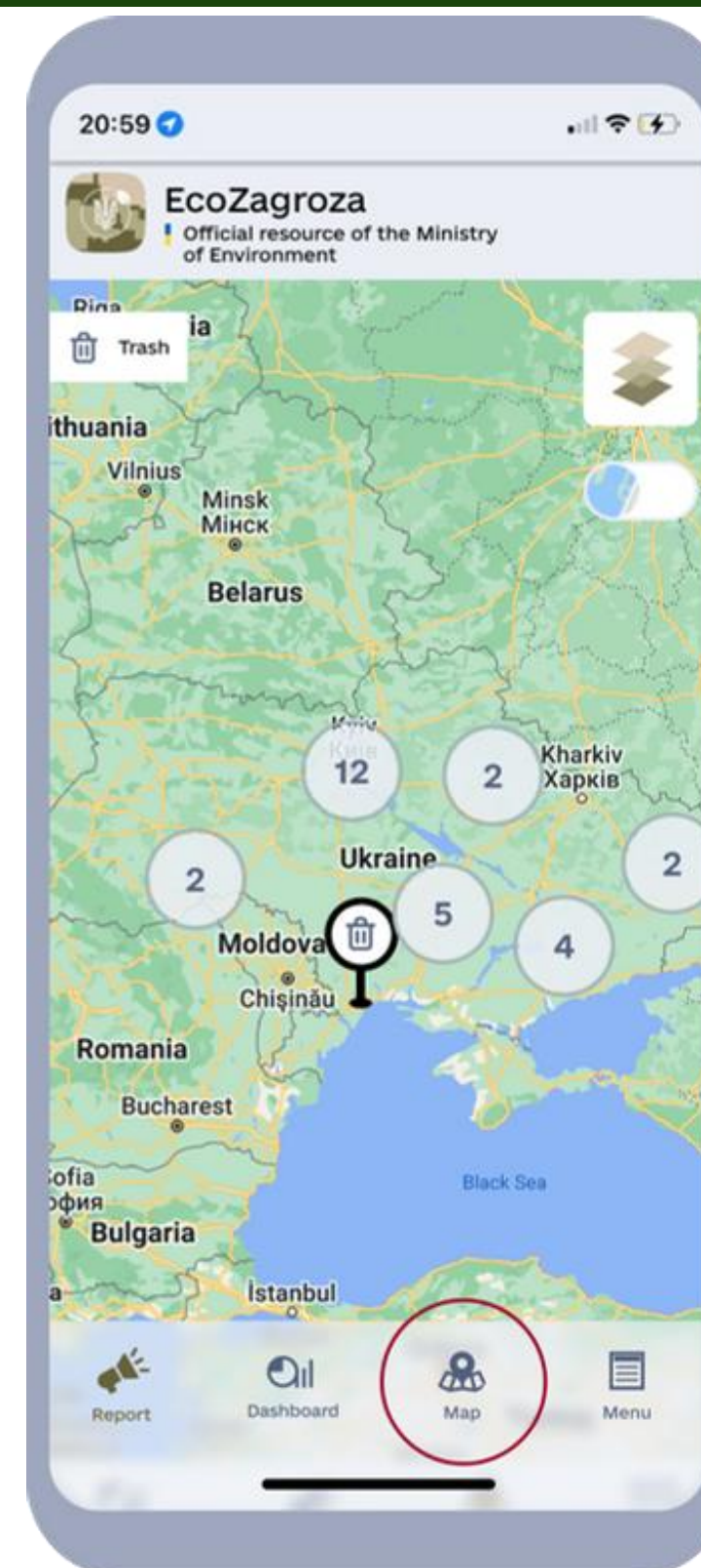
Once accepted, the appeal is sent to the relevant territorial body of the State Environmental Inspectorate, where the reported incident will be inspected.

To conduct the inspection, the SEI (or its territorial bodies) issues an order specifying the basis for the inspection, the location mentioned in the electronic appeal, the start and end dates of the inspection, and a list of responsible persons. The inspection period should not exceed 10 working days.

4

The electronic appeal is processed within 30 working days by conducting an inspection and is then assigned a status of either “Verified” or “Not Verified.”

A responsible official from the State Environmental Inspectorate uploads the inspection report, along with supporting information (photos, measurement results, etc.), into the electronic system.



5

After confirming (verifying) the fact of damage caused to the environment, the calculation of damages and losses is carried out within one calendar month in accordance with approved methodologies.

6

After calculating the damages and losses, the electronic appeal is forwarded to regional administrations, the Kyiv and Sevastopol city administrations, or the executive body of the Autonomous Republic of Crimea.

The screenshot displays the EcoZagroza system interface for environmental damage assessment. The form includes the following sections:

- Дата проведення огляду-обстеження:** 06.03.2024
- Сума збитків:** 14131573.88
- Наказ про огляд і обстеження:** A document from the State Environmental Protection Agency of Ukraine, dated 06.03.2024, regarding the assessment of environmental damage.
- Акт про огляд і обстеження:** A document from the State Environmental Protection Agency of Ukraine, dated 06.03.2024, regarding the assessment of environmental damage.
- Нараховані збитки:** A document from the State Environmental Protection Agency of Ukraine, dated 06.03.2024, regarding the assessment of environmental damage.
- Таблиця збитків:**

ПЗФ	Значення	Збитки	Викиди
Засмічення земель, кв.м	1350	14131573.88	0
- Фото ДІ:** Two photographs showing the site of environmental damage.

Within their authority, these bodies organize activities to eliminate the consequences of damage on site. They must add this information to the system within **10 working days**. If the negative consequences and environmental damage cannot be resolved, this information is also entered into the electronic system.



EcoZagroza ensures rapid detection and response to environmental issues through digitalization, uniting citizens and authorities to protect the environment.

Environmental damage

>8379 EVENTS
THAT CAUSED
ENVIRONMENTAL DAMAGE

81,77 BILLION EURO
ACCRUED DAMAGES

23% UKRAINE IS MINED

OF WHICH: 500 THOUSAND
HECTARES ARE FORESTS

